



City of Westminster

Local Centre 37: Shirland Road/Chippenham Road

Shopping Area Health Check Survey



**Summer
2007**

Contents

1. INTRODUCTION	6
1.1 Location	6
2 LAND USE	7
2.1 Range of Uses.....	7
2.2 Range of A1 Uses	8
2.3 Total Retail Floor space.....	8
2.4 Proportion of Vacant Street Level Property.....	9
3. ACCESSIBILITY	9
3.1 Pedestrian Flows (footfall)	9
3.2 Accessibility on foot and by public transport	9
4. ENVIRONMENTAL QUALITY	10
4.1 State of the Centre's Attractions and Environmental Quality / Attractions	10
4.2 Daytime Amenity.....	11
5. PERFORMANCE OF THE CENTRE.....	12
5.1 Relative Performance of the Local Centre 2007.....	12
5.2 Strengths, Weaknesses, Opportunities and Threats	13
6. FUTURE CAPACITY	13
6.1 Potential Capacity for Growth.....	13
7. HEALTH OF THE CENTRE	14
APPENDICES	15

(i) Background

(ii) Purpose of the Study

This study will help inform the Council's Local Development Framework (LDF) process, including the formation of the Council's Core Strategy. The last full Health Check Surveys were carried out in 2002, updating 1997 surveys, and included detailed analysis of Westminster's 39 Local Shopping Centres.

Planning Policy Statement (PPS) 6: Planning for Town Centres, states that Local Authorities should measure the vitality, viability and health of their town centres, recording how this changes over time.

The London Plan (2004) aims to enhance London's town centre network by enhancing access to goods and services, and to strengthen the wider role of town centres in London.

Based on the advice in PPS 6 and the London Plan, shopping centres in Westminster have been designated on the basis of their size, catchment, character and function.

Local centres are small shopping centres, usually with convenience goods shops, local service uses, restaurants and pubs, mainly providing facilities for people living or working nearby, which the City Council wishes to safeguard in accordance with national guidance.

Westminster's UDP policy SS7 seeks to protect the designated Local Shopping Centres for the service they provide to residents, visitors and workers, and because they reduce the need to travel.

Planning Policy Statement 6: Planning for Town Centres, DCLG (2005)

London Plan, GLA (2004)

Westminster City Council Unitary Development Plan (2007)

(iii) Health Checks in Westminster

The City of Westminster is divided into two zones in terms of retail policy, the Central Activities Zone (CAZ) and CAZ Frontages; and areas outside the CAZ. The CAZ contains the two international shopping centres in London, the West End and Knightsbridge, as well as numerous small parades and individual shops. Outside the CAZ there are 7 District Centres and 39 Local Centres designated in the UDP.

In 2007, the District and Local Centres health check reports were all updated, as were 17 shopping areas inside the CAZ.

(iv) Methodology

The Council has considered the indicators of vitality and viability recommended in PPS6. It is evident that a large number of shopping areas in Westminster do not function as town centres in the way suggested by PPS6. For example, accessibility by public transport is considered to be excellent for all the larger shopping areas, and Local Centres are accessible for people to walk to. Few customers need to drive to centres in Westminster, and the availability of car parking is not always

important. The night-time activity in many areas in Westminster is also much greater than an average shopping centre. The indicators recommended in PPS6 have therefore been adapted for the Westminster situation. The information collated and analysed in Westminster's Local Centre health checks surveys is described below;

Land Use

(1) Diversity of town centre uses

The amount of space used for different functions such as shopping, leisure, cultural and entertainment activities, pubs, cafes, and restaurants. This section considers the range of A1 uses, and compares the current diversity of land uses to previous Local Centre Health Check Surveys dated 1997 and 2002. It also includes the proportion of vacant street level property.

Accessibility

(2) Pedestrian flows (footfall): measure the vitality of the Local Centres, and were conducted on comparable days of the week. Each Local Centre is compared to the average for all of the Local Centres combined;

(3) Accessibility: The whole of Westminster has a Public Transport Accessibility Level (PTAL) score of 6, the highest level achievable. This study therefore concentrates on ease and convenience of access;

Environment

(4) State of the town centre environmental quality assessment: includes a subjective assessment of problems such as security, air pollution, noise, clutter, litter and graffiti, as well as positive factors such as trees, landscaping and open spaces. Each centre is assessed as per the Attractions table 5, and the Daytime Amenity table 6 in the 2002 Health Check Survey. A comparison is made between the 1997 and 2007 surveys.

(5) Daytime amenity: comprises qualitative measurement of the amenity within the local centre, assessing its cleanliness, security, and identity.

(6) Relative performance of the centre: measures the performance of the centre compared to the Westminster Local Centre average in terms of land use, attractiveness, and daytime amenity. Graphs compare the performance of centres relative to one another, and consider the centre's strengths, weaknesses, opportunities and threats, which are highlighted in a SWOT analysis diagram.

(7) The potential capacity for growth or change of centres in the network: opportunities for centres to expand or consolidate, typically measured in the amount of land available for new or more intensive forms of town centre development. Based on levels of demand, assessments are made to ascertain how much capacity each Local Centre has to accommodate retail growth, looking at retail related planning applications and appeal decisions in and around the Local Centres. Consideration is given to whether the current Local Centre boundaries and Core and Secondary Frontage designations are still valid. Consideration is also be given to whether the Council's UDP policy SS7 is still valid to enable the Council to enhance the vitality and viability of the Local Centres;

(8) Summary of health check:

Contains a comparison of the relative performance of each centre, and summary of land use assessment as per the 2002 Health Check reports. General comments and analysis of each centre are included, along with any problems/issues; with reference to night-time activity, comparison with other centres inside Westminster and London-wide – looking at competition from nearby shopping centres, including those outside the borough. A classification as ‘in decline’, ‘neutral’, or ‘healthy’; plus whether things have improved, deteriorated, or remained the same since 2002 (see 2002 Health Checks, Tables 6 and 7) is also included. Where a Local Centre is considered to be “in decline” or “neutral”, consideration is made on ways to improve the vitality and viability of the Centre.

Local Centre 37: Shirland Road/Chippenham Road

1. Introduction

1.1 Location

This large local centre is located in the north west of Westminster, serving residents in the south Maida Vale area. The centre includes some units within the London Borough of Brent. The centre is north of the A404, and the nearest transport links are found around the Maida Vale area. The catchment area of the local centre is limited by its proximity to other local centres such as Fernhead Road to the west and Lauderdale Road/Castellain Road and Shirland Road junction local centres to the east.

Figure 1: Local Centre Boundary 2007



2 Land Use

2.1 Range of Uses

This centre comprises a range of shopping and other town centre uses. The diversity of uses represented in the centre is summarised in Table 1 below.

Table 1: Range of Town Centre Uses (1997-2007)

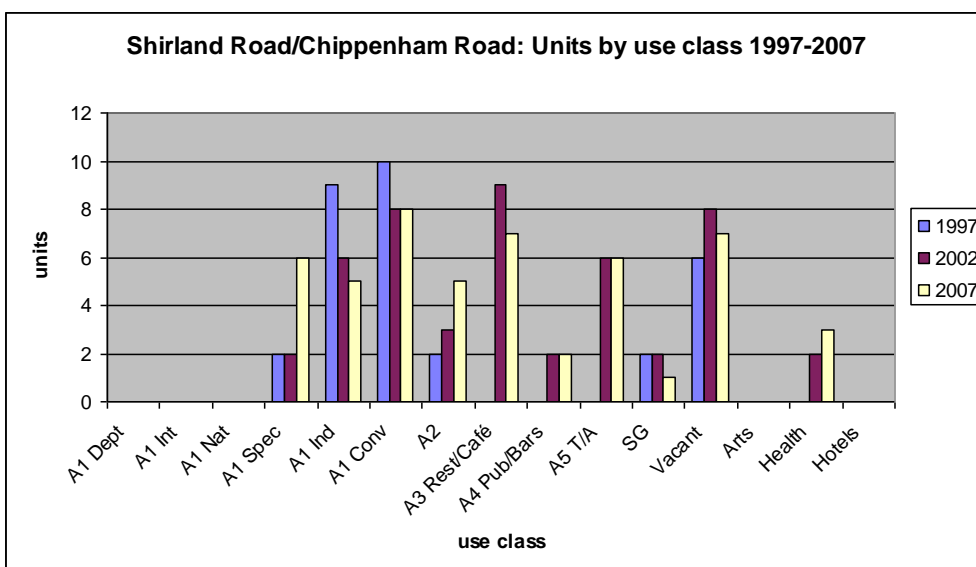
Use Class		Number of Units 1997	Number of Units 2002	Number of Units 2007
Class A1 Retail		21	16	19
	<i>Department/principle stores</i>	0	0	0
	<i>International retailers</i>	0	0	0
	<i>National retailers</i>	0	0	0
	<i>Specialist Independent</i>	2	2	6
	<i>Independent</i>	9	6	5
	<i>Convenience</i>	10	8	8
Class A2		2	3	5
Class A3		11	17	15
	<i>Restaurant/Café</i>	N/A	9	7
Class A4	<i>Pubs/Bars</i>	N/A	2	2
Class A5	<i>Takeaway</i>	N/A	6	6
	<i>Takeaway/Restaurant</i>	N/A	0	0
Sui Generis		2	2	1
Vacant Units		6	8	7
Arts/Culture		0	0	0
Health uses		0	2	3
Hotels		0	0	0
TOTAL		42	48	50

Source: Land Use Survey July 2007

In total there are 50 units, an increase of two from the previous survey in 2002, which is most likely caused by several changes of use meaning more units have been included in the 2007 retail survey.

The number of A1 retail uses in Shirland Road/Chippenham Road has increased by three units since 2002 through several changes of use, with an increase of four specialist retailers, and the loss of one independent shop. The number of Class A2 uses has also increased by two units, caused by changes of use, one of which was a change of use from an office to an estate agent. The number of Restaurant/Café/Bar uses has decreased by two units, both of which were A3 restaurant/café's, one of which has become vacant and the other has become a dentist surgery. The number of sui generis units has decreased by one unit, which has become a hairdresser.

Outside of A-class uses, the centre contains three health uses, which consists of two dentists and a general health surgery. The centre does not contain any hotels or arts uses.



2.2 Range of A1 Uses

Shirland Road/Chippenham Road has no department stores, international or national retailers. The centre has 19 Class A1 retail units including 8 convenience stores, 6 specialist retailers and 5 independent retailers. The specialist retailers include several mobile telephone shops, and furnishing shops. The independent stores include two hairdressers and a dry cleaner. The high proportion of comparison shops and no multiple retailers suggests that Shirland Road/Chippenham Road serves local residents with a mix of convenience and comparison shopping facilities.

2.3 Total Retail Floor space

Total retail floor space in Shirland Road/Chippenham Road is broken down in Table 1. In total, Shirland Road/Chippenham Road has 4,038 sqm of retail floor space, which is above the average of 2,965 sqm for the 39 Local Centres in the City. In general, the floor space is very evenly distributed amongst the different use classes. A1 convenience accounts for the single largest proportion, accounting for roughly 20% of the total. Most of the other use classes each account for roughly 15% of the total. The centre has 2 A4 pubs and 6 A5 takeaways, with floor spaces well above the Local Centre average. Conversely the centre has a lower than average proportion of A1 comparison floor space, 22% compared to the overall average of 41%.

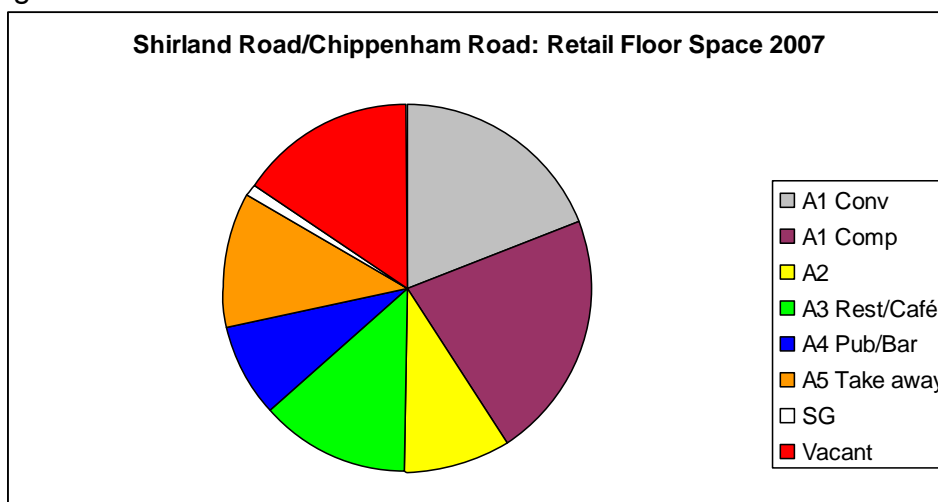


Table 2: Total Retail Floor space 2007

Use Class	Floor Space	% Floor Space	All local centres average floor space %
A1 Conv	774	19.2	16.1
A1 Comp	872	21.6	40.5
A2	379	9.4	10.6
A3 Rest/Café	531	13.2	13.3
A4 Pub/Bar	333	8.2	5.6
A5 Take away	478	11.8	2.9
SG	40	1.0	3.2
Vacant	631	15.6	7.7
Total	4038	100	100

Source: City of Westminster GIS System and site survey July 2007

Shirland Road/Chippenham Road is a Local Centre with a good selection of local services and food shops. There are no banks or building societies, and most of the Class A2 uses are estate agents or financial services. The Local Centre provides a good range of shops and services compared to larger Local Centres or District Centres.

2.4 Proportion of Vacant Street Level Property

The unit vacancy rate in Shirland Road/Chippenham Road is higher than the average rate for Local Centres in the City, as shown in Table 3. The vacancy rate has decreased since 2002 but remains above the Local Centre average of 9%. The seven vacant units are spread throughout the centre, and are all located at ground floor level. The national average vacancy rate for shopping centres is over 10%.

Table 3: Level of Vacant Street Level Property 2007

	% Vacant Units 1997	% Vacant Units 2002	% Vacant Units 2007	% Local Centre Average 2007
Shirland Road/Chippenham Rd	14.3% (6 units)	16.7% (8 units)	14% (7 units)	9% (3 units)

Source: City of Westminster GIS System and site survey July 2007

3. Accessibility

3.1 Pedestrian Flows (footfall)

The centre was found to be average in terms of pedestrian vibrancy when the Health Check Survey was carried out on a weekday afternoon in July 2007.

3.2 Accessibility on foot and by public transport

Shirland Road/Chippenham Road is not located particularly close to a London Underground Station, with the closest station being Maida Vale (Bakerloo Line) to the east. The centre is more accessible by bus, with routes 6, 187 and 414 serving Shirland Road, and routes 31, 36 and 328 serving Chippenham Road. The centre is also close to Maida Vale (A5) which is a main arterial route through north-west London, and which connects up to the A40 (M) Westway to the south.

4. Environmental Quality

4.1 State of the Centre's Attractions and Environmental Quality / Attractions

The attitudinal assessment of the attractions and amenity of the centre is summarised in Table 5 below. The centre's overall score for attractions is 23.1%, meaning that the centre offers relatively little in the way of attractions. This is lower than the Local Centre average of 28.5%, and ranks Shirland Road/Chippenham Road =25th out of the 39 Local Centres in the City. The centre has a poor provision of multiple retailers, cultural events, sports facilities, and all is rated poorly in all three service provision categories. The centre is rated more positively in terms of the prominence of specialist shops, and other retail uses.

Table 4: Attractions within the Local Centre 2007

ATTRactions	2002			2007		
	Good=2	Average =1	Poor=0	Good=2	Average =1	Poor=0
Retail Provision						
Prominence of multiple retailers			X			X
Prominence of independent shops		X			X	
Availability of food shopping		X			X	
Prominence of specialist shops			X	X		
Quality of market (frequency, variety etc)	-	-	-	-	-	-
Quality of retail environment			X			X
Art/Culture						
Quality of restaurants (availability, number etc)		X			X	
Quality of pub/club/bars			X		X	
Range of cultural/ community events (theatre, concerts)			X			X
Availability of sports and leisure facilities			X			X
Service Provision						
Local services (information, library etc)			X			X
Employment/ office space			X			X
Bank/ building society provision			X			X
Total	3/26			6/26		
Percentage	11.5%			23.1%		
Rank	=33rd			=25th		

Source: City of Westminster site survey July 2007

4.2 Daytime Amenity

Shirland Road/Chippenham Road is a relatively unattractive Local Centre, with a day time amenity rating of 52.2% compared with the average for all Local Centres of 63.7%, and is ranked =30th out of the 39 Local Centres in the City. The centre is rated as being poor in terms of special street features, security during shopping hours, security deterrent measures, and in two of the three town centre identity categories. Overall, the centre is rated as being average in 12 of the 23 categories, including the overall 'feel good factor' of the shopping centre. The centre is rated as good in six of the twelve security categories, including evidence of drunkenness, rough sleepers, street drinkers, touting and illegal street trading.

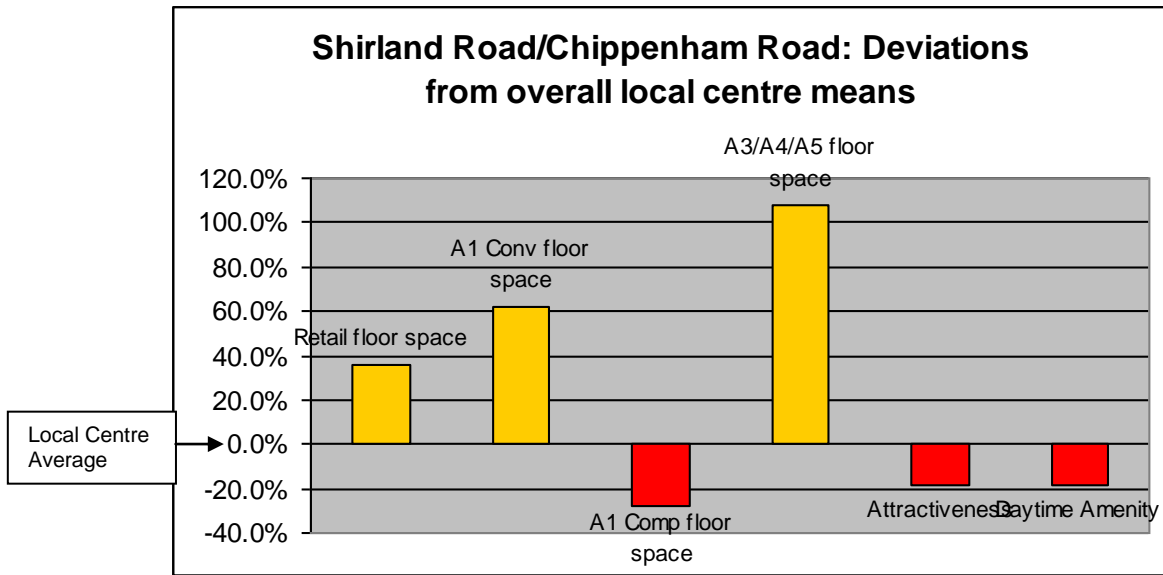
Table 5: Day Time Amenity within the Local Centre 2007

AMENITY – DAYTIME	1997			2002			2007		
	Good=2	Average=1	Poor=0	Good=2	Average=1	Poor=0	Good=2	Average=1	Poor=0
Overall environment of public areas in the centre									
General Cleanliness in Shopping Hours:									
Presence of litter		N/A			X			X	
Presence of refuse bags on the street		N/A			X			X	
Evidence of street fouling		N/A			X			X	
Presence of glass/glasses/other debris incl. Food and food containers/wrapping		N/A				X		X	
Condition		X			X			X	
Quality of buildings		X			X			X	
Special features (pedestrianisation, Street furniture, etc)			X			X			X
Impact of vacant sites			X		X			X	
Security									
Evidence of Vandalism and Graffiti (incl. on street furniture)		N/A			X			X	
Security during shopping hours (availability, access, security etc)			X			X			X
Ease of passage for pedestrians (incl. presence Of obstacles eg illegally parked vehicles)		N/A			X			X	
Evidence of drunkenness, anti-social Behaviour, rowdiness		N/A		X			X		
Presence of rough sleepers		N/A		X			X		
Presence of beggars		N/A		X			X		
Presence of street drinkers		N/A		X			X		
Evidence of touting (e.g. mini cabs, rickshaws, Prostitution, drug dealing etc.)		N/A		X			X		
Presence of illegal street traders e.g counterfeit goods, hot dogs, peanuts etc.		N/A		X			X		
Effectiveness of any deterrent measures (CCTV, police patrols, door security etc)			X			X			X
Quality of street lighting		X			X			X	
Safety perception in shopping hours			X		X			X	
Identity of town centre									
Features which identify the centre (eg flagship stores, buildings etc)			X			X			X
Promotion/ Street events			X			X			X
'Feel good' factor of town centre			X		X			X	
Total	4/26			23/46			24/46		
Percentage	15.0%			50.0%			52.2%		
Rank				=32nd			=30th		

5. Performance of the Centre

5.1 Relative Performance of the Local Centre 2007

Figure 5: Deviation of centre from the mean for Local Centres 2007



Shirland Road/Chippenham Road is a large Local Centre that has a higher than average amount of retail floor space when compared to the overall average for the 39 local centres. This is also true for A1 convenience and for food and drink floor space figures (A3/A4/A5), the latter of which is well above average. However, the centre has a lower than average amount of A1 comp floor space. In terms of the ratings of the physical environment, the centre has below average ratings for both attractiveness and daytime amenity, illustrating the limited attraction of the centre and poor quality of the physical environment.

5.2 Strengths, Weaknesses, Opportunities and Threats

SWOT analysis

Strengths	Weaknesses
Food and drink provision	Vacancy Rate
Heath Uses	Daytime Amenity
Opportunities	Threats

6. Future capacity

6.1 Potential Capacity for Growth

Between 2002 and 2007, there were three permitted planning application in the local centre involving an A-class uses. The first entailed a change of use from class-A1 to class-A2 financial services, while the second was also a change of use from ancillary retail storage to C3-class residential use. The third application was a renewal of permission for a similar conversion from A1-class retail to C3-class residential.

There were also two refused planning applications in the local centre concerning retail uses. Both of the applications concerned conversions of existing A1class retail units into C3-class residential uses.

Additional capacity could be accommodated in currently vacant retail units.

7. Health of the Centre

Table 6: Summary of Health Check Assessment 2007

Subject	Subject Matter	Data	Number	Sq M	
RETAILING	Floor space	Total Floor space		4,038	
		Total Convenience (A1)		774	
		Total Comparison (A1)		872	
		Total Service (A2)		379	
		Total A3		531	
		Total A4		333	
		Total A5		478	
		Total Sui Generis		40	
		Total Vacant		631	
	Retail Offer	Total Number of Shop Units		50	
		Total Number of A1 Units		19	
		a) Convenience shops		8	
		b) Department/principal stores		0	
		c) Prestige international shops		0	
		d) National comparison retailers		0	
		e) Specialist Independent shops		6	
		f) Independent shops		5	
		Total Comparison Multiples		11	
		Total Number of A2 Units		5	
		Total Number of A3 Units		7	
		Total Number of A4 Units		2	
		Total Number of A5 Units		6	
		Total Number of Sui Generis		1	
		Total Number of Vacant		7	
	Market	Days of operation		0	
		Number of stalls		0	
	Proposals	Changes of use A1 to A2		0	
Changes of use A1 to A3			0		
Changes of use A1 to A4					
Changes of use A1 to A5					
ARTS/CULTURE		(cinemas, galleries, theatres etc.)	0		
HEALTH USES		(clinics, surgeries etc.)	3		
HOTELS			0		

In terms of its vitality and viability, and general economic health this centre is considered to be 'in decline', as it was when surveyed in 2002, despite some slight improvements in some areas.

Appendices

Views of Local Centre 37: Shirland Road/Chippenham Road

Land Use Table (Westminster land use survey 2007)

Land Use Map (GOAD retail data 2007, Westminster land use survey 2007)

Glossary of Terms

Views of Shirland Road/Chippenham Road local centre



The north west section of the local centre, with some of the units in the Borough of Brent. The core frontage of the local centre can be seen on the near, left hand side of the picture.



Litter on the pavement outside the Chippenham public house in the centre of the local centre.



The local centre viewed from the north west area of the centre.

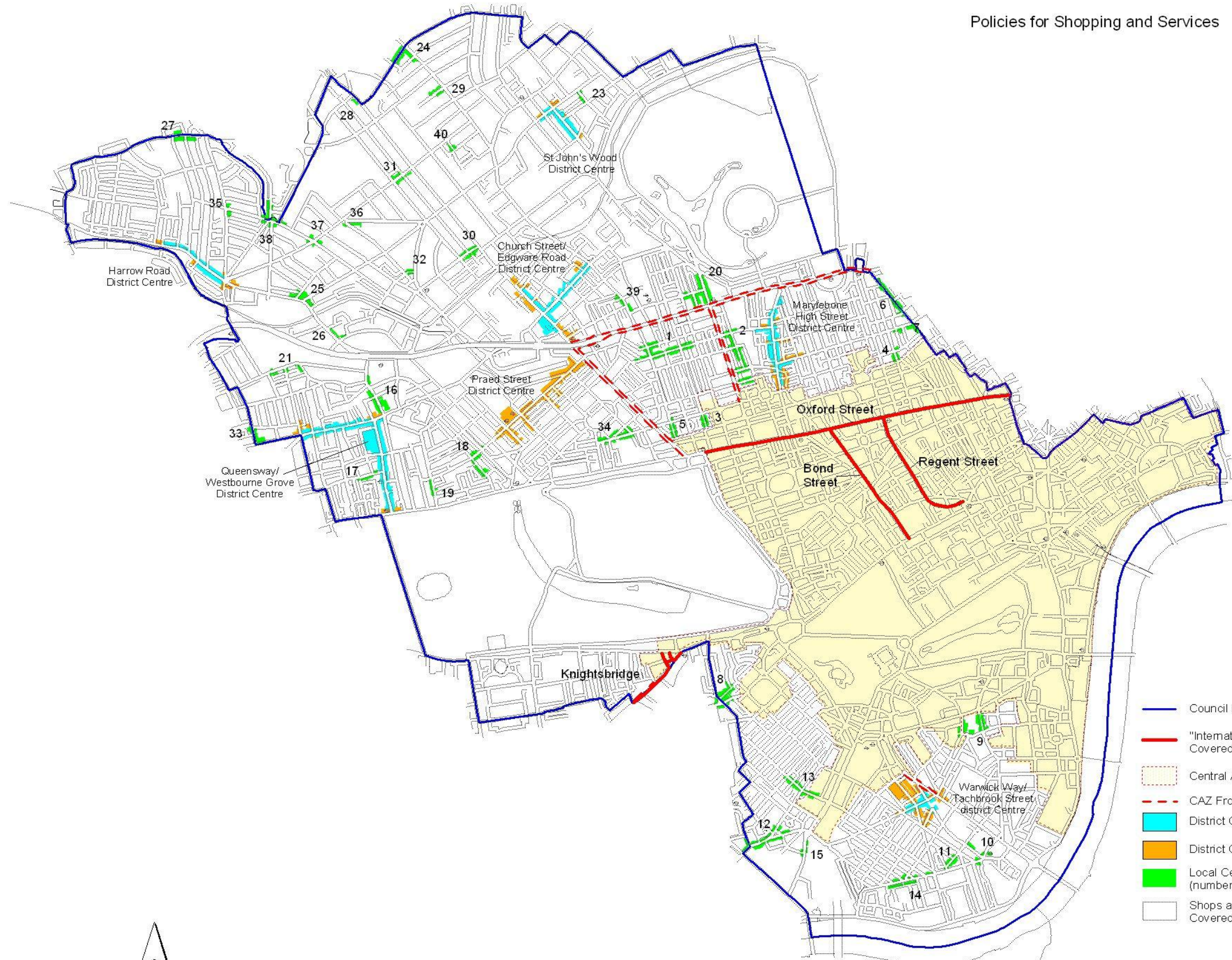


Policies for Shopping and Services

Map
7.1

LOCAL CENTRES

- 1 Baker Street / Melcombe Street, NW1
- 2 Abbey Road / Boundary Road, NW8
- 3 Blenheim Terrace, NW8
- 4 Charlbert Street, NW8
- 5 Kilburn Park Road, NW6
- 6 Lisson Grove, NW8
- 7 Ebury Bridge Road, SW1
- 8 Elizabeth Street, SW1
- 9 Lupus Street, SW1
- 10 Moreton Street, SW1
- 11 Motcomb Street, SW1
- 12 Pimlico, SW1
- 13 Pimlico Road, SW1
- 14 Strutton Ground / Artillery Row, SW1
- 15 Chiltern Street / George Street / Blandford Street, W1
- 16 Cleveland Street, W1
- 17 Crawford Street / Seymour Place / York Street, W1
- 18 Great Titchfield Street, W1
- 19 New Cavendish Street, W1
- 20 New Quebec Street, W1
- 21 Seymour Place, W1
- 22 Connaught Street, W2
- 23 Craven Road / Craven Terrace, W2
- 24 Harrow Road / Bourne Terrace, W2
- 25 Leinster Terrace, W2
- 26 Moscow Road, W2
- 27 Porchester Road, W2
- 28 Westbourne Park Road, W2
- 29 Clifton Road, W9
- 30 Fernhead Road, W9
- 31 Formosa Street, W9
- 32 Harrow Road (East), W9
- 33 Kilburn Lane, W9
- 34 Lauderdale Road / Castellain Road, W9
- 35 Maida Vale, W9
- 36 Nugent Terrace, W9
- 37 Shirland Road / Chippenham Road, W9
- 38 Shirland Road Junction, W9
- 39 Ledbury Road, W11



- Council boundary
- "International Centres' Primary Shopping Frontages" Covered by Policy SS3
- Central Activities Zone Covered by Policy SS4 and SS5
- CAZ Frontages Covered by Policy SS4 and SS5
- District Centre Core Frontages Covered by Policy SS6
- District Centre Secondary Frontages Covered by Policy SS6
- Local Centres Covered by Policy SS7 (numbered in accordance with appendix 7.1)
- Shops and Services outside the Designated Centres Covered by Policy SS8

N.B The whole City is Covered by Policies SS1 and SS2 and SS11-SS17

Glossary of Terms

A1	Shops, retail warehouses, hairdressers, undertakers, travel and ticket agencies, post offices, dry cleaners, pet shops, sandwich bars, retail showrooms, and domestic hire shops.
A1 café type uses	Shops such as sandwich bars or coffee shops selling food and drinks to be consumed mainly off the premises, but not hot food takeaways. Examples include certain Pret a Manger shops, Costa Coffee and the Seattle Coffee Co. shops.
A2	Banks, building societies, bureau de change, estate and employment agencies, professional and financial services, telephone bureaux, betting offices and beauty salons (excluding hair).
A3	Restaurants & Cafés: Primary purpose is sale and consumption of food on the premises (excludes internet cafés, which are A1).
A4	Drinking Establishments: Premises where the primary purpose is the sale and consumption of alcoholic drinks on the premises.
A5	Hot Food Take-away: Premises where the primary purpose is the sale of hot food to take away.
B1	Business uses such as offices, research and development and industrial uses.
CAZ	Central Activities Zone (CAZ). The CAZ is an area of mixed uses, many of which contribute directly to the national, regional and local economy. It is this mix of activities and their supporting resources which underpins the success of London's economy.
CAZ Frontages	Frontages outside CAZ shown on the UDP Proposals Map where the City Council envisages the maintenance or growth of Central London Activities.
Comparison	A1 floorspace selling predominantly durable items and not in convenience use.
Convenience	This is based on the classification provided by the unit for Retail Planning Information (URPI) set out in URPI brief 99/2. The classifications are: food, alcoholic drink, tobacco and other goods (newspapers and magazines, cleaning materials and matches). For the purposes of this assessment, convenience includes shops selling food or drink (excluding A1 café-type uses), newsagents, (including specialist tobacco stores), chemists (including Boots the Chemist stores) and post offices.
Core Frontages	Shopping frontages identified in District Centres and some Local Centres. Within these areas UDP policies aim to maintain a high concentration of shops.
District Centre	District Centres provide a range and level of services below GLA defined Major Centres, but above that of Local Centres, and are a focus for shopping and other town centre activities.
Department/ principle store	This includes the main department stores such as John Lewis, Liberty, and Selfridges, as well as variety stores such as Marks & Spencer and Virgin Mega-stores.
Experian GOAD	An independent retail data consultancy who provide maps of ground floor uses in shopping centres.
Greater London Authority (GLA)	A new form of strategic government for London established in July 2000.
Gross Floorspace	Floorspace of buildings on all floors including external walls, half the thickness of parting walls and circulation areas.
Independent store	This includes non-convenience stores (see definition above) irrespective of size, that are not considered to be specialist retailers (see definition overleaf), that are operated by retailers that are not included within national retail chains or groups.
Local Shopping Centres	Smaller shopping centres defined in the UDP where the City Council will aim to safeguard shopping facilities for local residents, and concentrations of specialist shops.
LPAC	London Planning Advisory Committee

National retailers	This includes all retailers (Class A1 only) that operate within the context of a national retail chain or group, such as Sears. A schedule of all national retail multiples can be found in Retail Directory of the UK 2002 (Hemming Information). Specialist shops that are part of a retail chain or group, such as Whittards and Thorntons, are classified as national retailers. Although there are national chains of betting shops, such as Ladbrokes, these are classified as A2 uses and not national retailers.
PPG6	Planning Policy Guidance Note 6 - Town Centres and Retail Developments
Prestige international retailers	This includes prestigious retailers that operate in more than one country, such as Gucci, Gianni Versace, and Giorgio Armani. It also includes flagship stores that are only found in select town centres in Britain. National airline shops, such as British Airways, have also been classified as international retailers.
Primary Frontages	Internationally recognised shopping destinations. The Primary Frontages defined in the UDP are Oxford Street, Regent Street, Bond Street and Knightsbridge/Brompton Road.
Secondary Frontages	Shopping frontages identified in District Centres, where an element of non-A1 uses may be allowed.
Sex establishment	Premises for the provision of goods or services of a sexual nature, requiring a licence.
Retail floorspace	This is all A1, A2, A3 and sui generis floorspace, and vacant floorspace of any of the aforementioned categories.
Specialist independent	Similar to an independent store, but this category reflects the quality and specialisation of the retailer so that a shopper may make a specific shopping trip to that shop. For example, The Pen Shop on Regent Street or antique shops.
Stress Areas	Areas designated in the Replacement UDP that have become saturated with A3 and entertainment uses to the extent that their character is being eroded.
Sui generis	Sui Generis is a term that refers to a use on its own. Any planning use not falling within a specific class within the Use Class Order falls within this category. Examples of sui generis uses in shopping centres are laundrettes, mini cab offices, amusement centres and car showrooms.
Town centre	Town centre is defined in Annex A of PPG6 to cover city, town, and traditional suburban centres, which provide a broad range of facilities and services which fulfil a function as a focus for both the community and for public transport. It excludes parades of purely local significance.
Town Centre Health Check	Required under PPG6, these contain information on the mix of uses, environmental quality and general economic health of shopping centres/areas.
UDP	Unitary Development Plan produced by Westminster City Council as the statutory development plan for Westminster.
Vacancy	This category includes vacant street level units, as well as units that are under alteration. However, if at any time the survey was completed it was evident who the unit would be occupied by, the unit was treated as being occupied.
Welfare advice centres	These are classified as A2 uses.
Zone A Rent	The rental level per square metre achieved on the first six metres of a shop unit.

Information Sources

- Planning Policy Statement 6: Planning for Town Centres:
www.communities.gov.uk/planningandbuilding/planning/planningpolicyguidance/planningpolicystatements/planningpolicystatements/pps6/
 - The London Plan, The Mayor's Spatial Development Strategy 2004:
www.london.gov.uk/mayor/strategies/sds/index.jsp
 - Westminster City Council's Replacement Unitary Development Plan (RUDP) policies relating to Shopping and Services are available on the Council's website:
http://www3.westminster.gov.uk/docstores/publications_store/UDP_Chapter_07_Shopping_&_Services_Adopted_January_2007.pdf
Policy SS7 deals specifically with the Local Centres
-

[Back Page information]



City of Westminster

If you would like to obtain further copies of this Health Check report, please:

Email: planninginformation@westminster.gov.uk
Or Telephone: 020 7641 2513