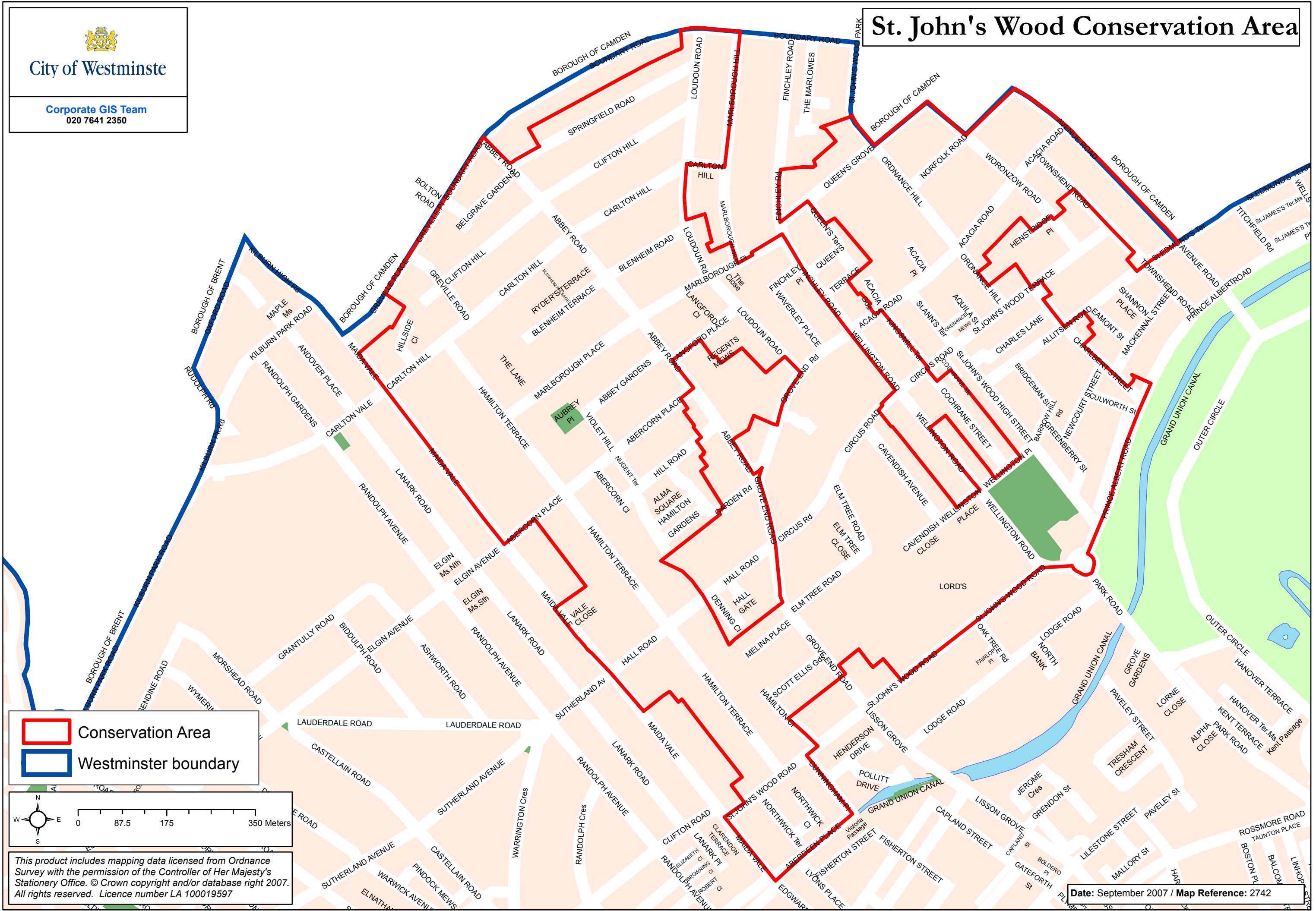






City of Westminster

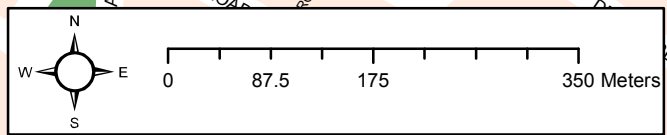
Corporate GIS Team
020 7641 2350

St. John's Wood Conservation Area



 Conservation Area

 Westminster boundary



This product includes mapping data licensed from Ordnance Survey with the permission of the Controller of Her Majesty's Stationery Office. © Crown copyright and/or database right 2007. All rights reserved. Licence number LA 100019597

Date: September 2007 / Map Reference: 2742